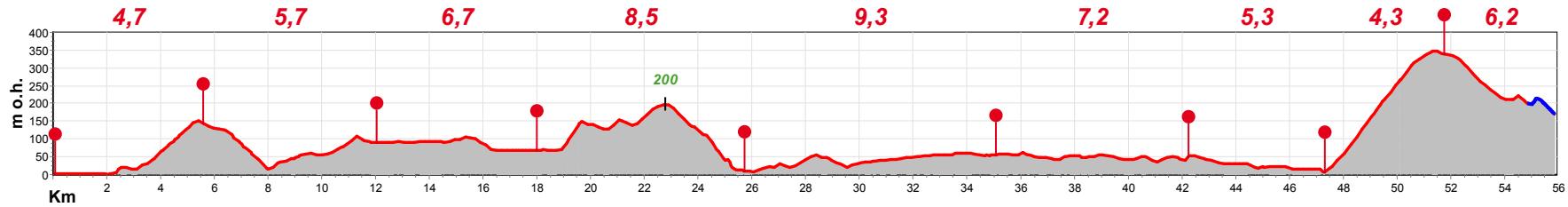


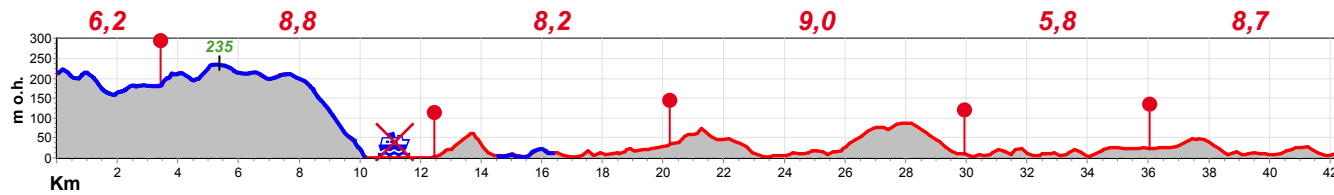
Rallarveg og Hallingdal

Høydeprofiler • Contour lines • Hoogteprofielen • Höhenprofile

401

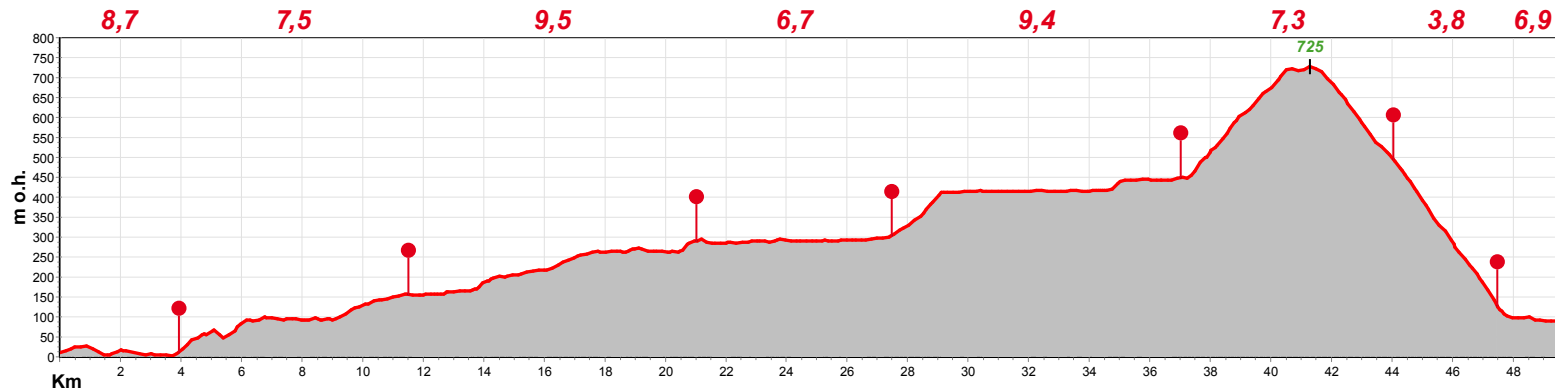


402



Det er ingen ferjeforbindelse her lenger.
There is no longer any ferry connection.

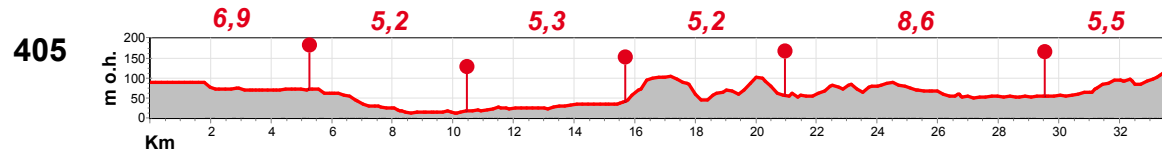
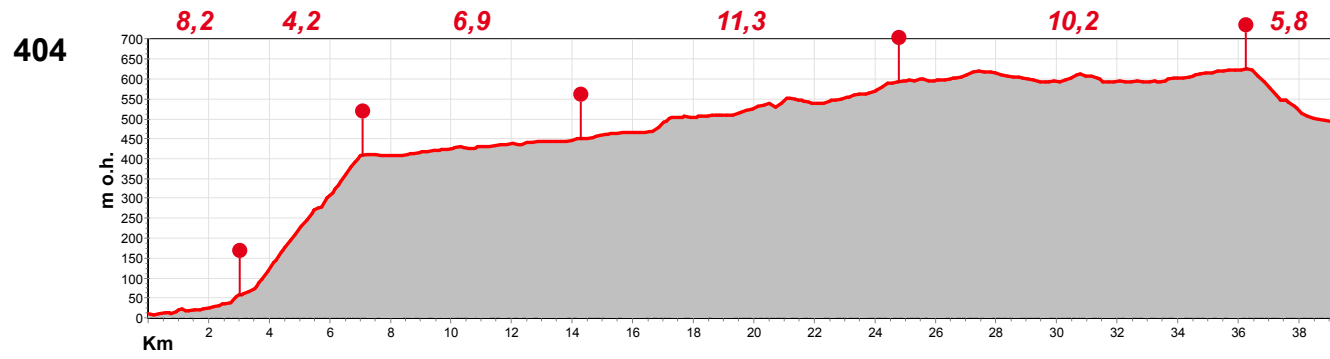
403



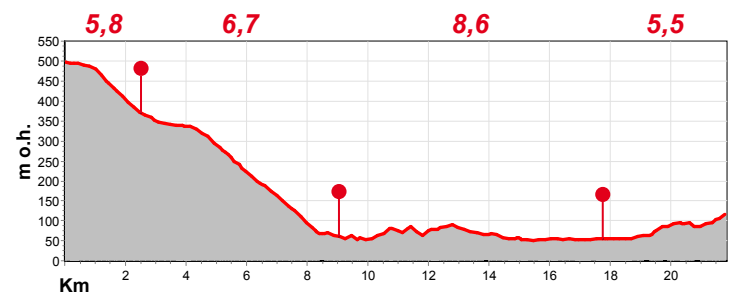
Avstand	Høyde
Distance	Height
Afstand	Hoogte
Abstand	Höhe

6,6	80
-----	----

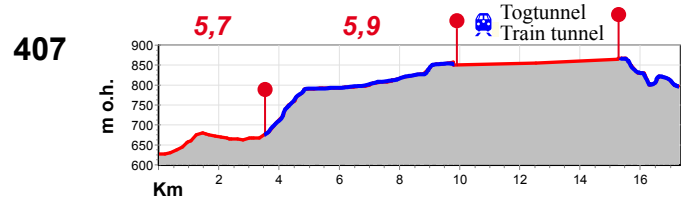
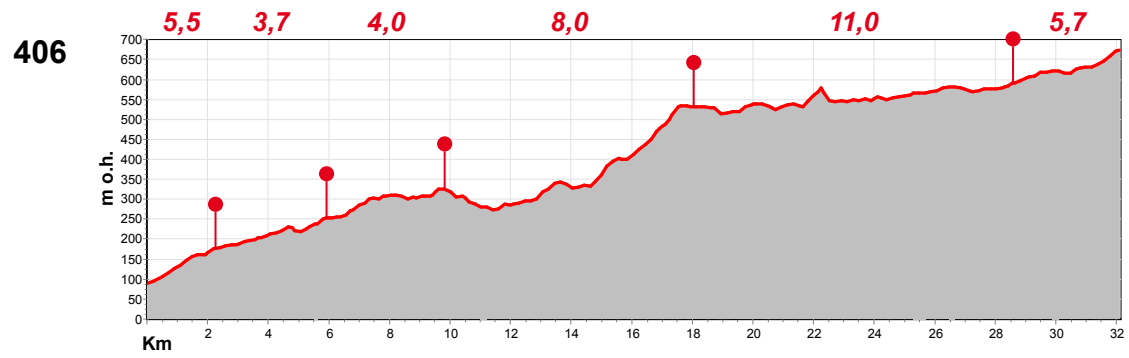
- Sykkelrute med fast dekke
Paved cycle route
- Fietsroute met verhard wegdek
Radwege mit festem Belag
- Sykkelrute med grusdekke
Cycle route with gravel surface
- Fietsroute met grindwegdek
Radwege mit Schotterbelag



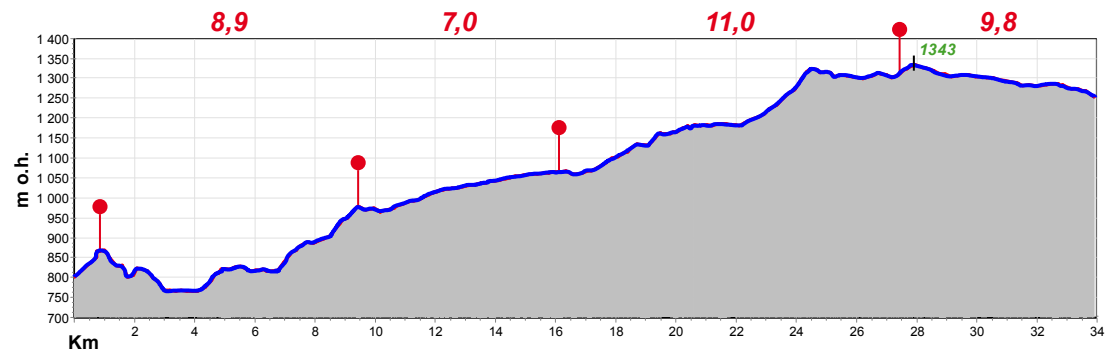
Via Eksingedalen



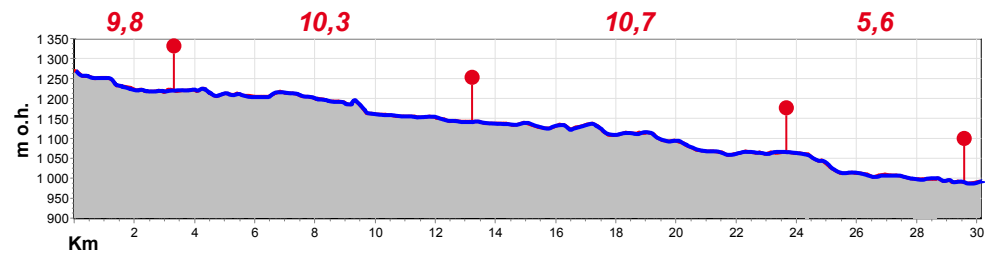
Over Hamlagrø



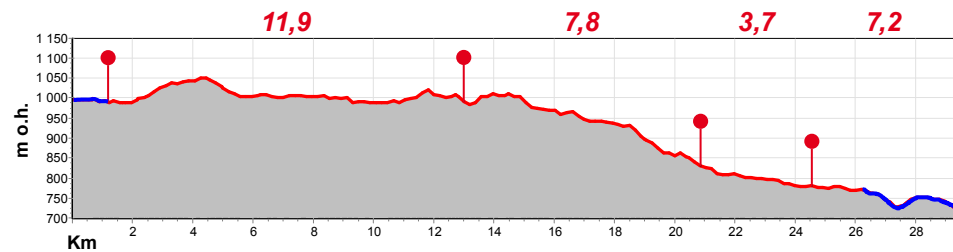
408



409



410



411

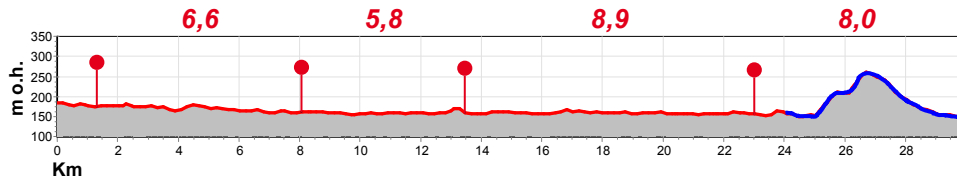


412

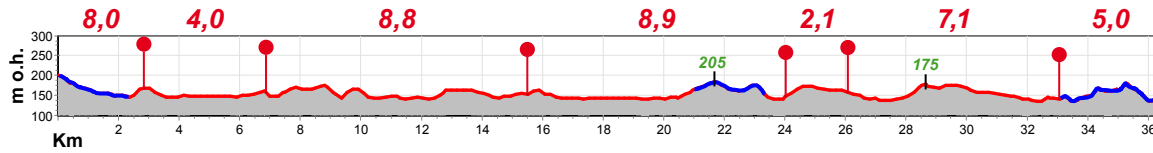
9,5 8,5 9,0 8,4 3,5

340
|

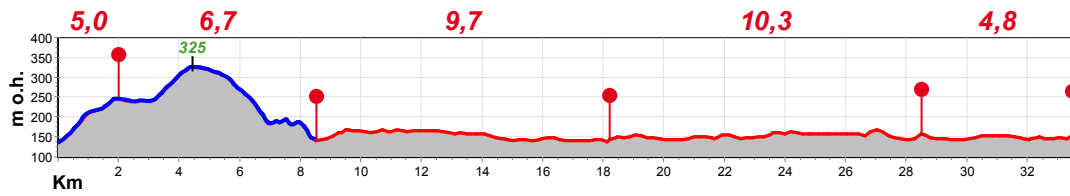
413



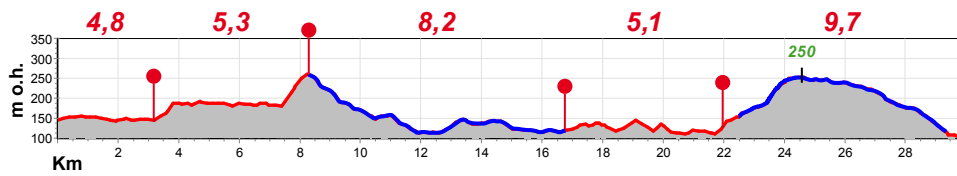
414



415



416



417



418

